

CABARET LAW 2.0: SAME OLD SONG & DANCE

THE RACIAL MOTIVATIONS BEHIND M.A.R.C.H. OPERATIONS

(Multi-Agency Response to Community Hotspot)



JANUARY 2017 - JULY 2017

The
Black
Institute

Table of Contents:

2.....Executive Summary

3.....Key Findings

4.....Introduction

5.....History of NYC’s Cabaret Law

6.....M.A.R.C.H. Operations

7.....The Office of Nightlife

8.....Methodology

9-11.....Preliminary Results

12.....Conclusion

13.....References

Executive Summary:

New York City and New York State have been using their enforcement capabilities to terrorize, intimidate, harass and shut down businesses for nearly a century.

What began in the 1920s with Cabaret Laws designed to close down jazz clubs at the height of the Harlem Renaissance, to the birth of the modern day LGBTQ movement in Greenwich Village has continued through Mayor Giuliani, Mayor Bloomberg and now Mayor de Blasio. From the first Governor Cuomo to our current one, these tools of institutional racism and discrimination have been aimed at minority owned businesses and those establishments that create a safe place for marginalized communities to gather.

The modern day manifestation that is continually used against so many nightlife establishments is known as a M.A.R.C.H. Operation. These raids lack all of the transparency and accountability that are required to ensure their application is not abused and manipulated by gentrifying forces that are so rapidly changing New York City.

"We don't know why they showed up. They won't tell you. They just show up, they're super mean, they write a bunch of tickets, and they leave and go to the next one."
 - John Barclay, owner, Bossa Nova Civic Club
https://theblackinstitute.com/issue-out-the-music-policy

Based on the testimonies from numerous owners and operators that had been victimized by these raids, The Black Institute (**TBI**) was prompted to examine these disturbing accounts deeper. Following a preliminary analysis of information concerning M.A.R.C.H. Operations, **TBI** has begun to see a pattern of discriminatory application of these raids.

- This report begins to make it clear what steps the City and State of New York must take.
- The situation demands accountability from Governor Cuomo and Mayor de Blasio.
- The Mayor's Office of Nightlife must be adequately funded so that it can play a proactive role.
- The New York City and State legislatures must investigate and take necessary legislative steps to address these systemic abuses of power.
- The City Council must also pass Councilmembers Espinal and Levin's bill, No. 1156, to force accountability and transparency where it has so clearly been lacking.

Key Findings:

With our preliminary report, TBI has focused on the most recent data available, raids that occurred between January of 2017 - July of 2017. By cross referencing the locations of these raids with the United State census data currently available, a dangerous but not surprising pattern has begun to become apparent. In a city that claims to celebrate its diversity:

- Neighborhoods that contain a minority population of at least 45% were targeted by M.A.R.C.H. operations at four times the rate of less diverse neighborhoods in our initial sample.
- Nearly all (95%) of the M.A.R.C.H.operations occurred in neighborhoods with at least 30% minority populations.
- Nearly half (49.2%) of all M.A.R.C.H.operations resulted in no enforcement action being taken and only served to tarnish the establishments reputation despite what is supposed to be a thorough and exhaustive investigative process.
- During the entirety of the five year period (2012 - July, 2017), the fines generated from M.A.R.C.H. operations were over \$1.5 million dollars. Individual penalties reached as high as \$40,000.

Introduction:

This preliminary report was developed in response to a pattern described by numerous minority owned nightlife establishments and those businesses that cater to those communities. The experiences that were relayed described nothing short of state sponsored harassment. The Black Institute began to evaluate the current enforcement strategies being employed.

It was clear that coordinated raids known as Multi-Agency Response to Community Hotspots Operations were how the majority of the issues facing businesses that we interviewed originated. According to reporting done by Nikita Richardson of *New York Magazine*, less than 2% of nightlife establishments within New York City will receive these raids in a given year.

Records associated with M.A.R.C.H. raids are not available to the public, however The Artist Coalition (**TAC**) was able to obtain records from January 2012 - July 2017 through a Freedom of Information Law request. In cooperation, **TBI** has reviewed this data obtained by **TAC** and has begun an analysis of over 2,000 M.A.R.C.H. operations, with a focus on racial disparities and disproportionate enforcement, and will issue a full report once that review has concluded. This preliminary report focuses on the data from 2017 that was included in the FOIL release which includes **234** incidents from January 2017 - July 2017.

History of NYC's Cabaret Law

The Cabaret Law, which made dancing illegal in any public space without a Cabaret License, originated in 1926 when it was a tool predominantly used to target black and jazz clubs. In the decades following, the discriminatory application of this law continued.

Mayor Giuliani used this ancient and racist relic during his crack down on nightlife establishments in the 1990s. The law continued to be implemented during M.A.R.C.H. operations to fine and shutter businesses up until last year when the law was successfully repealed. During its final year in effect, the true nature of this racist law remained clear. Less than approximately 100 out of the 25,000 licensed nightlife establishments had a cabaret license. However, according to a survey conducted by the Dance Liberation Network, it was mostly Latino, Dominican and black-owned businesses that were being shut down for allowing dancing without cabaret licenses.

According to the Mayor de Blasio's Office of Nighlife's 2018 report, there are more than **25,000** nightlife establishments In New York City. This industry supports nearly **300,000 jobs** and handed New York City and New York State **697 million dollars** in tax revenue.

The impact restaurants, bars and other nightlife establishments have on communities go beyond the economic contributions.

They have established New York City as a multi-cultural epicenter

we often claim to celebrate. These establishments go beyond acting as a venue for social gatherings and recreation as well. Many helped foster a sense of community and security for marginalized groups. Whether it was the LGBT community facing police raids at the Stonewall Inn or the jazz clubs in the early part of the 20th century, forces within the city and state have conspired to threaten, intimidate and harass these establishments to the point where many are forced to close down. Owners lose their life's work, employees lose their livelihood and their patrons lose their sense of community. Marginal progress has been on this issue after the repeal of the prohibition era cabaret law, but there is more work that needs to be done.

"As our erasure happens, we're trying very hard to protect our spaces. it's incredibly important that we do."
- Marva Babel-Tucker, Owner Ode to Babel

During a 2017 City Council hearing concerning the law's repeal, Councilmember Espinal stated, "If any business received a cabaret violation, it was through the M.A.R.C.H. task force." Administration after administration has allowed this institutional racism to continue unabated and it is time Mayor de Blasio and Governor Cuomo stand up for these communities, in an off election cycle for at least one of them.

The Multi-Agency Response to Community Hotspots (M.A.R.C.H.) Operations:

Following the Cabaret Law's repeal, the enforcement arms of taxpayer supported agencies have not missed a beat. These establishments continue to be terrorized, harassed and shaken down for huge amounts of fines or have been forced to shut down entirely. On average, there are 340 raids every year in New York city.

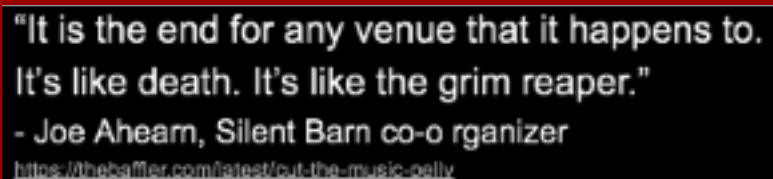
A 2014 NYPD Operations Order, made public via another Freedom of Information Law request, describes how these M.A.R.C.H. task forces are supposed to operate. In the document, it states that all commercial establishments, either licensed or required to be licensed by the State or City Agencies, including but not limited to the SLA, are eligible to receive these types of raids. However, it is the nightlife establishments that receive all the attention, which continue to be racially motivated.

The M.A.R.C.H. Operations were designed to direct enforcement efforts at specific establishments which had become a source of complaints from the community and had a negative impact on quality of life conditions, according to the document provided by the NYPD. Allegedly, a venue's placement on the M.A.R.C.H. list is the result of 311 calls, like "noise" as well as the number of "incidents" that have happened within the vicinity of an establishment and whether the venue has a history of cooperating with authorities.

These operations are overseen by the **Criminal Justice Coordinator's Office** and are coordinated by the NYPD's **Civil Enforcement Unit**. The Civil Enforcement Unit are assisted by the New York State Liquor

Authority (**NYSLA**), the NYC Department of Buildings (**DOB**), the NYC Department of Environmental Protection (**DEP**), the NYC Fire Department (**FDNY**), and the Department of Health and Mental Hygiene (**DOHMH**).

According to Assistant Deputy Commissioner Robert Messner, who is the commanding officer NYPD's Civil Enforcement Unit, the NYPD is unable to provide an exact number of locations that were actually visited last year.



"It is the end for any venue that it happens to.
It's like death. It's like the grim reaper."
- Joe Ahearn, Silent Barn co-organizer
<https://thebaffler.com/latest/cut-the-music-pally>

That is extremely troubling given that NYPD's Civil Enforcement Unit is tasked with coordinating these operations according to the NYPD's own internal documents.

The Mayor's Office of Media & Entertainment, Office of Nightlife:

The one city agency that is in the position to act as an ally to businesses in these matters is the new Office of Nightlife. Headed by **Senior Executive Director Ariel Palitz**, and housed under The Mayor's Office of Media & Entertainment. The office was formed with the right intentions, but in reality, it ended up like so many other initiatives by Mayor de Blasio that claims to be making this city more livable. When the dust finally settled, it was a half measure to placate special interests that do not share the vision of a diverse and thriving New York City.



According to a 2018 report titled "*Nightlife Economy Impact, Assets, and Opportunities*," The Office of Nightlife claims that it is a leader in a growing global movement and that it recognizes nightlife's value to cities.

The budget for this agency is less than \$500,000 dollars and the office remains so understaffed you can count them on one hand. **TBI** has heard from numerous businesses that have been impacted by discriminatory enforcement practices who reached out to this new office and only heard about the limitations of this fledgling agency, their limited staff and shamefully small budget.

Other than a "listening tour" that served mainly as a PR stunt and an economic impact report that failed to include any details on the monetary penalties associated with M.A.R.C.H. raids that had been levied against an industry the office supposedly advocates for, New York City taxpayers have seen little return on their \$400,000 investment into this new office while watching more and more of their favorite nightlife destinations be terrorized and shut down.

If the The Mayor's Office of Nightlife is the leader, it does not bode well for whatever global movement is believed to be following it. If nothing is done to address the needs of this agency and this industry in a meaningful way by Mayor de Blasio the office should end this charade.

Methodology:

Detailed information that would be required to illustrate a clear racial bias during the targeting of these M.A.R.C.H. operations is not publicly available at under the current laws. However, through working with **TAC**, **TBI** was able to obtain a full list of the M.A.R.C.H. operations from January 2012 through July of 2017. A more detailed analysis of the full list of raids (**2,300**) will require a continued analysis, however, as part of this preliminary report **TBI** has completed an analysis of the data available from 2017.

Utilizing this information, and cross referencing it with the United States census data, **TBI** was able to link each targeted business with the racial and demographic information contained within the census tract the business is located in. According to www.census.gov, census tracts are a relatively permanent statistical subdivision of a county and ideally contain about 4,000 people and 1,600 housing units. Based on the assumption that businesses within census tracts with large minority populations are more likely to either be owned by or whose patrons are a member of one of the many ethnic subgroups that populate this city and state.

Additionally, **TBI** reviewed publicly available 311 complaint information associated with business that had been the target of repeated harassment in order to evaluate the validity of the claims asserted by neighbors, community board members, NYPD officers and the elected officials.

Preliminary Results:

To the right, you will see the frequency these M.A.R.C.H. operations occurred across the 5 boroughs. Additionally, the chart shows the most recent United States census data concerning the non hispanic white population for these boroughs.

Number of March Operations (Jan 2017- July 2017) ****From The Artist Coalition FOIL****	Borough	% White
68	Bronx	10.90%
67	Manhattan	48%
57	Brooklyn	46%
38	Queens	39.7%
4	Staten Island	64%

(See references for Census data links & the full list of M.A.R.C.H. raids)

The results from the 234 M.A.R.C.H. Operations **TBI** analyzed thus far are shown below:

NO ENFORCEMENT ACTION TAKEN	OCCUPANCY CONTRARY TO C OF O/NONE/ECB NOV ISSUED	MARCH: FAILURE TO MAINTAIN BLDG/ECB NOV ISSUED	ADMINISTRATIVE CLOSURE NN	NO PA PERMIT/ECB NOV ISSUED
49.15%	22.22%	5.13%	0.43%	8.12%
EXIT PASSAGE OBSTRUCTED/ ECB NOV ISSUED	MARCH: EXIT PASSAGE OBSTRUCTED/ECB NOV & PARTIAL VACATE ISSUED	WORK WITHOUT PERMIT/ECB NOV ISSUED	NO PA PERMIT/ECB NOV & PARTIAL VACATE ISSUED	VACATE
2.14%	0.85%	5.76%	0.43%	5.13%

The overwhelming majority yielded no substantial infractions but do result in a major disruption for the businesses and their patrons. During each raid all of the patrons are forced to leave an establishment while the owners are forced to close. The owner is guaranteed that their reputation within the neighborhood will be tarnished and that the M.A.R.C.H. raids will be back.

As shrouded in secrecy as the process is for an establishment to fall on to the enforcement hit list, it is even more unclear how an establishment can remove itself from the list of targets. Based on the current success rate, it is evident that whatever manner locations are referred to the M.A.R.C.H. task force spends about half its time harassing establishments with nothing to show for it.

One commonality across the board when discussing M.A.R.C.H. Operations with business owners is the mass of 311 complaints generated, of which the majority are repetitive or made without merit. The unsubstantiated complaints are used by the local community boards to help sow discord with the NYSLA, the NYPD, the New York City Council and NYS elected officials.

For example, a letter signed by three elected officials from the City Council, NYS Assembly and the NYS Senate claim that Woodland, located at 242 Flatbush Avenue, has risen far beyond other establishments in terms of its threat to public safety. In reality, there have been 510 311 noise complaints directed at Woodland since January 1, 2014. Less than half (**47.8%**) were substantiated by the responding officers from the 78th Precinct which is located less than a block away.

This letter claims that the Woodland is responsible for drunk drivers as well as drunk and disorderly patrons who then trespass and vandalize the neighborhood. This passage (below) is taken from the fourth in a series of four letters directed to the **NYSLA** dated

June 17th, 2019 and urges the **NYSLA** to deny the owners the opportunity to remain open for business while they defend their reputation and their livelihood.

For years, neighbors have made complaints that detail public intoxication, noise, public urination, and concerns regarding drunk driving. The police have been called to this establishment on multiple occasions and they have witnessed public intoxication, noise, unruly behavior, trespassing, and vandalism. All of these complaints have gone far beyond the normal noise level or foot traffic that would be expected in living in close proximity to any nightlife

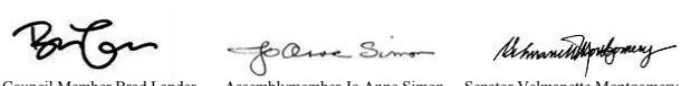
(Joint letter from Councilman Lander Assmeblymember Simon & Senator Montgomery, June 17th, 2019)

Luckily, the request was denied and Woodland is able to remain open for business while they are embattled in a fight against the city and state of New York. This has allowed them the opportunity to rally community support and combat these false narratives.

During one of several hearings dates associated with Woodland's M.A.R.C.H. raid on May 29th, a number of officers from the 78th Precinct testified on behalf of the **NYSLA**. NCO Sergeant Anthony DiMichele, who has worked in the 78th Precinct for more than a year stated that the location was on the precincts chronic noise list 12-15 times out of the 18 months he's worked there before acknowledging that the establishment is not currently on the list. He also made clear that chronic 311 complainants are not removed from their calculations for making frivolous complaints.

More troubling, Sgt. DiMichele did go on to repeat several crimes rumored to have taken place but offered no evidence, police reports or arrest records or anything that

Sincerely,



Council Member Brad Lander Assemblymember Jo Anne Simon Senator Velmanette Montgomery

tied any incidents back to the establishment directly. These elected officials signed not only this letter, but several others, filled with accusations but have provided no evidence to the SLA or to the general public. As their letter states, they await the SLA's prompt response and offer no time for the truth to come out and for justice to be served.

Another establishment that was targeted by these M.A.R.C.H. raids, *Ode to Babel*, received 135 noise complaints dating back till September of 2015 with just over **40%** substantiated by responding officers. However, on a Friday night in October of 2018, this all too familiar story played out again. City agencies, including the **NYSLA**, **DOB**, **DOHMH**, and the **FDNY**, barged in for a M.A.R.C.H. raid. That one night resulted \$2,000 in fines for the business owners, two women of color, and led to continued issues with the community board as the work to combat yet another false narrative.

La Marina, located at 348 Dyckman Street has 87 311 complaints of file with the city since 2012. Less than **50%** were found to have warranted any action by the **NYPD**. Their liquor license has been revoked and the owner, who is Hispanic, is facing potential bankruptcy.

Other businesses with similar experiences continue to come forward and share their stories of baseless accusations that lead to state sponsored harassment in the form of M.A.R.C.H. Operations. *Cafe Omar*, is yet another casualty in this war against black and brown businesses and those that they frequent. 311 records indicated that the establishment had 9 complaints made against their location. These ranged from issues with parking signs and noise but included serious allegations of underage drinking. Only 1 noise complaint was substantiated by responding officers. Cafe Omar was targeted by the M.A.R.C.H operations and had their property seized, heavy penalties imposed and their license revoked.

Our analysis of the data available for 2017 M.A.R.C.H. Operations and the most recent Census data help to illustrate this dangerous trend. **95%** of the operations were conducted in neighborhoods with a 30% minority populations or more. Neighborhoods that were approaching being majority minority populations appeared in the sample set at a rate of **4:1** compared to less diverse neighborhoods.

TBI will continue to compile testimonials and other instances of potential abuse. Additionally, TBI will continue collaborating with TAC to provide a more detailed and complete analysis of racial disparities in M.A.R.C.H. raids.

Conclusion:

The New York City Council must immediately open investigations concerning discriminatory application of the M.A.R.C.H. raids. The City Council Speaker must move to advance bill **No. 1156**, sponsored by Councilmembers Levin & Espinal, Jr. which calls for the additional transparency and accountability that is desperately needed. The bill should be passed as written and the City Council must resist passing a watered down version to placate those who would prefer to operate in secrecy and far away from public accountability.

Governor Cuomo must take executive action to ensure the laws of New York State are not applied in a discriminatory way, and take steps to address these issues through his nominees to the **NYSLA**. The New York State Legislature must also investigate the **NYSLA's** role in these raids and determine if there were any abuses of power.

The City of New York also must take necessary steps to arm those businesses who are targeted with the tools to present an adequate defense. Specifically, the Mayor's Office of Nightlife must be adequately funded and staffed to provide meaningful support to the industry it was intended advocate for or the office should be discontinued entirely as not to create the false perception anything is being done for these businesses or the communities they serve.

Just the same old song and dance.

Learn more at www.TheBlackInstitute.org

Facebook: <https://www.facebook.com/theblackinstitute/>

Twitter: <https://twitter.com/TheBlackInst>

Instagram: <https://www.instagram.com/theblackinstitute>

Reference Material:

M.A.R.C.H. Operations Data, courtesy of The Artist Coalition:

<https://github.com/gltd/march/find/master>

Census Tract information:

<https://www.census.gov/glossary>

<https://popfactfinder.planning.nyc.gov>

311 Complaint Information:

<https://www1.nyc.gov/nyc-resources/service/981/nyc311-service-request-map>

NYC's Nightlife Economy Impact, Assets, and Opportunities Report:

<https://www1.nyc.gov/assets/mome/pdf/ESI-NYCEDC-Nightlife-Report-2018.pdf>

News Articles:

<https://thebaffler.com/latest/cut-the-music-pelly>

<http://www.grubstreet.com/2019/05/prospect-heights-ode-to-babel-gentrification.html>

https://www.vice.com/en_us/article/z45g5e/nyc-cabaret-law-racism-discrimination-history

<https://www.nytimes.com/2017/10/30/nyregion/new-york-cabaret-law-repeal.html>

<https://allarts.wliw.org/2019/02/artists-demand-transparency-on-nypds-m-a-r-c-h-task-force/>

Cabaret Law 2.0: Discriminatory Enforcement - Preliminary Report Data (Jan. 2017 - July 2017)

#	Address Borough State	Zip Code	Date	**Data Taken from FOIL Request By The Artist Coalition & US Census**			Latitude	Census Tract	% White	% Non-White
				MARCH Results	Block # ; Lot #	Longitude				
1	102-02 43 AVENUE, Queens New York	11104	7/21/2017	MARCH: NO ENFORCEMENT ACTION TAKEN	2171;1	-73.86257281	40.74700894	405	0.4	99.6
2	82-16 BAXTER AVENUE Queens New York	11373	7/21/2017	MARCH: NO ENFORCEMENT ACTION TAKEN	1546;5	-73.88288941	40.74671821	269.01	3.7	96.3
3	1300 EAST 222 STREET Bronx New York	10469	7/15/2017	MARCH: NO ENFORCEMENT ACTION TAKEN	2859;44	-73.8431184	40.87880819	358	2.3	97.7
4	1300 EAST 222 STREET Bronx New York	10469	7/15/2017	MARCH: NO ENFORCEMENT ACTION TAKEN	15561;13	-73.8431184	40.87880819	358	2.3	97.7
5	1300 EAST 222 STREET Bronx New York	10469	7/15/2017	MARCH: NO ENFORCEMENT ACTION TAKEN	15561;13	-73.8431184	40.87880819	358	2.3	97.7
6	1300 EAST 222 STREET Bronx New York	10469	7/15/2017	MARCH: NO ENFORCEMENT ACTION TAKEN	15704;60	-73.8431184	40.87880819	358	2.3	97.7
7	3848 WHITE PLAINS ROAD Bronx New York	10467	7/15/2017	MARCH: OCCUPANCY CONTRARY TO C OF O/NONE/ECB NOV ISSUED	15705;125	-73.86162999	40.88510345	396	79.3	20.7
8	3848 WHITE PLAINS ROAD Bronx New York	10467	7/15/2017	MARCH: FAILURE TO MAINTAIN BLDG/ECB NOV ISSUED	15705;125	-73.86162999	40.88510345	396	79.3	20.7
9	3848 WHITE PLAINS ROAD Bronx New York	10467	7/15/2017	MARCH: NO ENFORCEMENT ACTION TAKEN	15705;125	-73.86162999	40.88510345	396	79.3	20.7
10	3848 WHITE PLAINS ROAD Bronx New York	10467	7/15/2017	MARCH: NO ENFORCEMENT ACTION TAKEN	766;39	-73.86162999	40.88510345	396	79.3	20.7
11	76 E 1st STREET Manhattan New York	10009	7/15/2017	MARCH: NO ENFORCEMENT ACTION TAKEN	2174;66	-73.98812334	40.72326209	30.02	51.1	48.9
12	213 2nd AVENUE Manhattan New York	10003	7/14/2017	MARCH: OCCUPANCY CONTRARY TO C OF O/NONE/ECB NOV ISSUED	3661;15	-73.98565365	40.73188077	40	74.3	25.7
13	3601 BOSTON ROAD Bronx New York	10467	7/14/2017	MARCH: NO ENFORCEMENT ACTION TAKEN	3661;15	-73.8431883	40.8794806	460	1.8	98.2
14	3601 BOSTON ROAD Bronx New York	10466	7/14/2017	ADMINISTRATIVE CLOSURE NN	204;4	-73.8431883	40.8794806	460	1.8	98.2

Cabaret Law 2.0: Discriminatory Enforcement - Preliminary Report Data (Jan. 2017 - July 2017)

#	Address Borough State	Zip Code	Date	**Data Taken from FOIL Request By The Artist Coalition & US Census**			Latitude	Census Tract	% White	% Non-White
				MARCH Results	Block # ; Lot #	Longitude				
15	3601 BOSTON ROAD Bronx New York	10466	7/14/2017	MARCH: NO ENFORCEMENT ACTION TAKEN	4051;16	-73.8431883	40.8794806	460	1.8	98.2
16	3601 BOSTON ROAD Bronx New York	10466	7/14/2017	MARCH: NO	1327;21	-73.8431883	40.8794806	460	1.8	98.2
17	2271 7 AVENUE Manhattan New York	10030	7/11/2017	MARCH: NO ENFORCEMENT ACTION TAKEN	1327;21	-73.94398797	40.81429428	226	13.4	86.6
18	2271 7 AVENUE Manhattan New York	10030	7/11/2017	MARCH: NO PA PERMIT/ECB NOV ISSUED	704;43	-73.94398797	40.81429428	226	13.4	86.6
19	2271 7 AVENUE Manhattan New York	10030	7/11/2017	MARCH: NO ENFORCEMENT ACTION TAKEN	704;43	-73.94398797	40.81429428	226	13.4	86.6
20	2271 7 AVENUE Manhattan New York	10030	7/11/2017	MARCH: NO ENFORCEMENT ACTION TAKEN	704;43	-73.94398797	40.81429428	226	13.4	86.6
21	497 DEKALB AVENUE Brooklyn New York	11205	7/7/2017	MARCH: NO ENFORCEMENT ACTION TAKEN	704;43	-73.95707468	40.69092514	235	55.6	44.4
22	497 DEKALB AVENUE Brooklyn New York	11205	7/7/2017	MARCH: FAILURE TO MAINTAIN BLDG/ECB NOV ISSUED	3149;3	-73.95707468	40.69092514	235	55.6	44.4
23	497 DEKALB AVENUE Brooklyn New York	11205	7/7/2017	MARCH: NO ENFORCEMENT ACTION TAKEN	2220;5	-73.95707468	40.69092514	235	55.6	44.4
24	497 DEKALB AVENUE Brooklyn New York	11205	7/7/2017	MARCH: FAILURE TO MAINTAIN BLDG/ECB NOV ISSUED	1742;33	-73.95707468	40.69092514	235	55.6	44.4
25	497 DEKALB AVE Brooklyn New York	11205	7/7/2017	MARCH: NO ENFORCEMENT ACTION TAKEN	1716;1	-73.95707468	40.69092514	235	55.6	44.4
26	2260 TILLOTSON AVENUE Bronx New York	10475	6/25/2017	MARCH: NO PA PERMIT/ECB NOV ISSUED	16174;23	-73.82751228	40.88209473	462.01	7.2	92.8
27	3233 EAST TREMONT AVENUE Bronx New York	10461	6/25/2017	MARCH: FAILURE TO MAINTAIN BLDG/ECB NOV ISSUED	16174;23	-73.83273575	40.83580937	184	54.2	45.8
28	2407 WESTCHESTER AVE Bronx New York	10461	6/24/2017	MARCH: FAILURE TO MAINTAIN BLDG/ECB NOV ISSUED	16174;23	-73.84647865	40.83745827	202	54.2	45.8
29	100 DYCKMAN STREET Manhattan New York	10040	6/18/2017	MARCH: WORK WITHOUT PERMIT/ECB NOV ISSUED	1788;9	-73.92522433	40.86172527	285	9.6	90.4

Cabaret Law 2.0: Discriminatory Enforcement - Preliminary Report Data (Jan. 2017 - July 2017)

				Data Taken from FOIL Request By The Artist Coalition & US Census						
#	Address Borough State	Zip Code	Date	MARCH Results	Block # ; Lot #	Longitude	Latitude	Census Tract	% White	% Non-White
30	212 NAGLE AVENUE Manhattan New York	10034	6/18/2017	MARCH: WORK WITHOUT PERMIT/ECB NOV ISSUED	1788;9	-73.92290877	40.86250058	291	5	95
31	221 DYCKMAN STREET Manhattan New York	10034	6/18/2017	MARCH: NO ENFORCEMENT ACTION TAKEN	2724;32	-73.92697139	40.86599512	295	31.2	68.8
32	440 WEST 202 STREET Manhattan New York	10034	6/18/2017	MARCH: WORK WITHOUT PERMIT/ECB NOV ISSUED	2724;32	-73.9209435	40.86100537	299	2.1	97.9
33	1506 ST NICHOLAS AVENUE Manhattan New York	10033	6/17/2017	MARCH: OCCUPANCY CONTRARY TO C OF O/NONE/ECB NOV ISSUED	1978;1	-73.93146913	40.85185948	269	6.8	93.2
34	80 WEST KINGSBRIDGE ROAD Bronx New York	10468	6/17/2017	MARCH: NO ENFORCEMENT ACTION TAKEN	1768;7	-73.90053601	40.86791455	265	3.6	96.4
35	80 WEST KINGSBRIDGE ROAD Bronx New York	10468	6/17/2017	MARCH: NO ENFORCEMENT ACTION TAKEN	1974;2	-73.90053601	40.86791455	265	3.6	96.4
36	80 WEST KINGSBRIDGE ROAD Bronx New York	10468	6/17/2017	MARCH: OCCUPANCY CONTRARY TO C OF O/NONE/ECB NOV ISSUED	1974;2	-73.90053601	40.86791455	265	3.6	96.4
37	80 WEST KINGSBRIDGE ROAD Bronx New York	10468	6/17/2017	MARCH: NO ENFORCEMENT ACTION TAKEN	1974;2	-73.90053601	40.86791455	265	3.6	96.4
38	80 WEST KINGSBRIDGE ROAD Bronx New York	10468	6/17/2017	MARCH: NO ENFORCEMENT ACTION TAKEN	1974;2	-73.90053601	40.86791455	265	3.6	96.4
39	80 WEST KINGSBRIDGE ROAD Bronx New York	10468	6/17/2017	MARCH: OCCUPANCY CONTRARY TO C OF O/NONE/ECB NOV ISSUED	1770;41	-73.90053601	40.86791455	265	3.6	96.4
40	80 WEST KINGSBRIDGE ROAD Bronx New York	10468	6/17/2017	MARCH: OCCUPANCY CONTRARY TO C OF O/NONE/ECB NOV ISSUED	1770;41	-73.90053601	40.86791455	265	3.6	96.4
41	80 WEST KINGSBRIDGE ROAD Bronx New York	10468	6/17/2017	MARCH: NO PA PERMIT/ECB NOV ISSUED	1770;41	-73.90053601	40.86791455	265	3.6	96.4
42	80 WEST KINGSBRIDGE ROAD Bronx New York	10468	6/17/2017	MARCH: OCCUPANCY CONTRARY TO C OF O/NONE/ECB NOV ISSUED	1770;41	-73.90053601	40.86791455	265	3.6	96.4
43	2734 JEROME AVENUE Bronx New York	10468	6/16/2017	MARCH: OCCUPANCY CONTRARY TO C OF O/NONE/ECB NOV ISSUED	1770;41	-73.89588374	40.86891076	403.04	1.6	98.4
44	3489 JEROME AVENUE Bronx New York	10467	6/16/2017	MARCH: NO PA PERMIT/ECB NOV ISSUED	1770;41	-73.8825143	40.88201224	421	9.1	90.9

Cabaret Law 2.0: Discriminatory Enforcement - Preliminary Report Data (Jan. 2017 - July 2017)

#	Address Borough State	Zip Code	Date	**Data Taken from FOIL Request By The Artist Coalition & US Census**			Latitude	Census Tract	% White	% Non-White
				MARCH Results	Block # ; Lot #	Longitude				
45	14 EAST 23 STREET Manhattan New York	10010	6/10/2017	MARCH: OCCUPANCY CONTRARY TO C OF O/NONE/ECB NOV ISSUED	1770;41	-73.98839403	40.74073176	56	68.9	31.1
46	14 EAST 23 STREET Manhattan New York	10010	6/10/2017	MARCH: OCCUPANCY CONTRARY TO C OF O/NONE/ECB NOV ISSUED	1770;41	-73.98839403	40.74073176	56	68.9	31.1
47	14 EAST 23 STREET Manhattan New York	10010	6/10/2017	MARCH: NO ENFORCEMENT ACTION TAKEN	1977;29	-73.98839403	40.74073176	56	68.9	31.1
48	15 EAST 23 STREET Manhattan New York	10010	6/10/2017	MARCH: CONTRARY TO APPROVED PLANS/ECB NOV ISSUED	1882;28	-73.98839403	40.74073176	56	68.9	31.1
49	2 LEXINGTON AVENUE Manhattan New York	10010	6/10/2017	MARCH: OCCUPANCY CONTRARY TO C OF O/NONE/ECB NOV ISSUED	4786;22	-73.98576057	40.7385495	68	66.9	33.1
50	27-35 21 STREET Queens New York	11102	6/10/2017	MARCH: NO ENFORCEMENT ACTION TAKEN	1306;37	-73.92643319	40.77111468	71	54.3	45.7
51	360 PARK AVENUE S Manhattan New York	10010	6/10/2017	MARCH: NO ENFORCEMENT ACTION TAKEN	1306;37	-73.98558746	40.74209739	56	68.9	31.1
52	34-19 STEINWAY STREET Queens New York	11101	6/9/2017	MARCH: NO PA PERMIT/ECB NOV ISSUED	1306;37	-73.92085776	40.7562398	157	38.2	61.8
53	3804 BROADWAY Queens New York	11103	6/9/2017	MARCH: OCCUPANCY CONTRARY TO C OF O/NONE/ECB NOV ISSUED	1770;113	-73.91975798	40.75905005	245	37	63
54	411 3 AVENUE Manhattan New York	10016	6/9/2017	MARCH: NO PA PERMIT/ECB NOV ISSUED	1769;55	-73.98019015	40.74236801	66	51.8	48.2
55	138 LUDLOW STREET Manhattan New York	10002	6/3/2017	MARCH: NO ENFORCEMENT ACTION TAKEN	2925;1	-73.98793112	40.72039555	30.01	49.4	50.6
56	174 ORCHARD STREET Manhattan New York	10002	6/3/2017	STOP WORK ORDER FULLY RESCINDED N	5125;60	-73.98819995	40.72154413	30.01	49.4	50.6
57	766 FRANKLIN AVENUE Brooklyn New York	11238	6/3/2017	STOP WORK ORDER FULLY RESCINDED N	5125;60	-73.95784216	40.67224781	217	21.8	78.2
58	778 FRANKLIN AVENUE Brooklyn New York	11238	6/3/2017	MARCH: NO ENFORCEMENT ACTION TAKEN	376;7	-73.95782116	40.67193909	217	21.8	78.2
59	137 SCHENECTADY AVENUE Brooklyn New York	11213	6/2/2017	MARCH: OCCUPANCY CONTRARY TO C OF O/NONE/ECB NOV ISSUED	2174;66	-73.93307059	40.67440798	309	2.7	97.3

Cabaret Law 2.0: Discriminatory Enforcement - Preliminary Report Data (Jan. 2017 - July 2017)

#	Address Borough State	Zip Code	Date	**Data Taken from FOIL Request By The Artist Coalition & US Census**			Latitude	Census Tract	% White	% Non-White
				MARCH Results	Block # ; Lot #	Longitude				
60	137 SCHENECTADY AVENUE Brooklyn New York	11213	6/2/2017	MARCH: OCCUPANCY CONTRARY TO C OF O/NONE/ECB NOV ISSUED	2174;66	-73.93307059	40.67440798	309	2.7	97.3
61	21 ESSEX STREET Manhattan New York	10002	6/2/2017	MARCH: OCCUPANCY CONTRARY TO C OF O/NONE/ECB NOV ISSUED	2174;66	-73.99010106	40.71539494	16	13.7	86.3
62	95 DELANCEY STREET Manhattan New York	10002	6/2/2017	MARCH: OCCUPANCY CONTRARY TO C OF O/NONE/ECB NOV ISSUED	2174;66	-73.98937596	40.71859522	18	28.3	71.7
63	2271 7 AVENUE Manhattan New York	10030	6/1/2017	MARCH: NO ENFORCEMENT ACTION TAKEN	9508;47	-73.94398797	40.81429428	226	13.4	86.6
64	2271 7 AVENUE Manhattan New York	10030	6/1/2017	MARCH: NO ENFORCEMENT ACTION TAKEN	9577;65	-73.94398797	40.81429428	226	13.4	86.6
65	2271 7 AVENUE Manhattan New York	10030	6/1/2017	MARCH: NO ENFORCEMENT ACTION TAKEN	9577;65	-73.94398797	40.81429428	226	13.4	86.6
66	2271 7 AVENUE Manhattan New York	10030	6/1/2017	MARCH: NO PA PERMIT/ECB NOV ISSUED	9289;106	-73.94398797	40.81429428	226	13.4	86.6
67	81-01 NORTHERN BLVD Queens New York	11372	5/25/2017	MARCH: NO PA PERMIT/ECB NOV ISSUED	1984;1	-73.88620582	40.75574894	327	6	94
68	1183 BROADWAY Brooklyn New York	11221	5/20/2017	MARCH: NO PA PERMIT/ECB NOV ISSUED	1984;1	-73.92721339	40.69273954	395	19.6	80.4
69	1183 BROADWAY Brooklyn New York	11221	5/20/2017	MARCH: NO ENFORCEMENT ACTION TAKEN	1719;10	-73.92721339	40.69273954	395	19.6	80.4
70	1183 BROADWAY Brooklyn New York	11221	5/20/2017	MARCH: NO ENFORCEMENT ACTION TAKEN	2508;22	-73.92721339	40.69273954	395	19.6	80.4
71	1183 BROADWAY Brooklyn New York	11221	5/20/2017	MARCH: NO ENFORCEMENT ACTION TAKEN	9289;21	-73.92721339	40.69273954	395	19.6	80.4
72	87 CENTRAL AVENUE Brooklyn New York	11206	5/20/2017	MARCH: NO ENFORCEMENT ACTION TAKEN	9289;21	-73.92949612	40.70083619	425	32.1	67.9
73	87 CENTRAL AVENUE Brooklyn New York	11206	5/20/2017	MARCH: NO PA PERMIT/ECB NOV ISSUED	9289;21	-73.92949612	40.70083619	425	32.1	67.9
74	87 CENTRAL AVENUE Brooklyn New York	11206	5/20/2017	MARCH: NO ENFORCEMENT ACTION TAKEN	9201;39	-73.92949612	40.70083619	425	32.1	67.9

Cabaret Law 2.0: Discriminatory Enforcement - Preliminary Report Data (Jan. 2017 - July 2017)

#	Address Borough State	Zip Code	Date	**Data Taken from FOIL Request By The Artist Coalition & US Census**			Latitude	Census Tract	% White	% Non-White
				MARCH Results	Block # ; Lot #	Longitude				
75	87 CENTRAL AVE Brooklyn New York	11206	5/20/2017	MARCH: NO ENFORCEMENT ACTION TAKEN	9201;39	-73.92949612	40.70083619	425	32.1	67.9
76	1146 BUSHWICK AVENUE Brooklyn New York	11221	5/19/2017	MARCH: NO ENFORCEMENT ACTION TAKEN	5022;50	-73.91799118	40.68904476	397	14.5	85.5
77	131-10 11 AVENUE Queens New York	11356	5/19/2017	MARCH: EXIT PASSAGE OBSTRUCTED/ECB NOV ISSUED	5022;50	-73.83692332	40.78746931	945	49.8	50.2
78	1536 MYRTLE AVENUE Brooklyn New York	11237	5/19/2017	MARCH: NO ENFORCEMENT ACTION TAKEN	5022;50	-73.91202067	40.69924274	439	6.6	93.4
79	301 WYCKOFF AVENUE Brooklyn New York	11237	5/19/2017	MARCH: NO ENFORCEMENT ACTION TAKEN	5022;50	-73.91230626	40.70044308	439	6.6	93.4
80	2-06 COLLEGE POINT BOULEVARD Queens New York	11355	5/19/2017	MARCH: NO ENFORCEMENT ACTION TAKEN	5022;50	-73.8336746	40.75435313	849	2.1	97.9
81	42-07 162 STREET Queens New York	11358	5/19/2017	MARCH: CONTRARY TO APPROVED PLANS/ECB NOV ISSUED	3006;13	-73.80384906	40.75991515	1185	7.2	92.8
82	60 ST NICHOLAS AVE Manhattan New York	10026	5/14/2017	MARCH: NO PA PERMIT/ECB NOV ISSUED	3006;13	-73.95215476	40.80080109	216	24.8	75.2
83	60 ST NICHOLAS AVENUE Manhattan New York	10026	5/14/2017	MARCH: NO PA PERMIT/ECB NOV ISSUED	3006;13	-73.95215476	40.80080109	216	24.8	75.2
84	126-19 MERRICK BOULEVARD Queens New York	11434	5/13/2017	MARCH: NO ENFORCEMENT ACTION TAKEN	5152;8	-73.76556148	40.68189855	366	0.5	99.5
85	2041 7 AVENUE Manhattan New York	10027	5/13/2017	MARCH: WORK WITHOUT PERMIT/ECB NOV ISSUED	5152;8	-73.94925501	40.80707415	222	35.5	64.5
86	2041 7 AVENUE Manhattan New York	10027	5/13/2017	MARCH: OCCUPANCY CONTRARY TO C OF O/NONE/ECB NOV ISSUED	5152;8	-73.94925501	40.80707415	222	35.5	64.5
87	300 WEST 116 STREET Manhattan New York	10026	5/13/2017	MARCH: OCCUPANCY CONTRARY TO C OF O/NONE/ECB NOV ISSUED	5152;8	-73.95580045	40.80438525	201.02	29.2	70.8
88	300 WEST 116 STREET Manhattan New York	10026	5/13/2017	MARCH: NO ENFORCEMENT ACTION TAKEN	5152;8	-73.95580045	40.80438525	201.02	29.2	70.8

Cabaret Law 2.0: Discriminatory Enforcement - Preliminary Report Data (Jan. 2017 - July 2017)

#	Address Borough State	Zip Code	Date	**Data Taken from FOIL Request By The Artist Coalition & US Census**			Latitude	Census Tract	% White	% Non-White
				MARCH Results	Block # ; Lot #	Longitude				
89	300 WEST 116 STREET Manhattan New York	10026	5/13/2017	MARCH: NO ENFORCEMENT ACTION TAKEN	5152;8	-73.95580045	40.80438525	201.02	29.2	70.8
90	304 LENOX AVENUE Manhattan New York	10027	5/13/2017	MARCH: NO ENFORCEMENT ACTION TAKEN	1126;86	-73.94495121	40.80782861	200	22.7	77.3
91	955 WEST END AVENUE Manhattan New York	10025	5/13/2017	MARCH: NO ENFORCEMENT ACTION TAKEN	2326;31	-73.96845986	40.80231153	195	63.1	36.9
92	955 WEST END AVENUE Manhattan New York	10025	5/13/2017	MARCH: NO ENFORCEMENT ACTION TAKEN	353;54	-73.96845986	40.80231153	195	63.1	36.9
93	435 EAST 153 STREET Bronx New York	10455	5/12/2017	MARCH: NO ENFORCEMENT ACTION TAKEN	353;54	-73.91523225	40.81876477	67	0.2	99.8
94	435 EAST 153 STREET Bronx New York	10455	5/12/2017	MARCH: WORK WITHOUT PERMIT/ECB NOV ISSUED	11474;6	-73.91523225	40.81876477	67	0.2	99.8
95	435 EAST 153 STREET Bronx New York	10455	5/12/2017	MARCH: OCCUPANCY CONTRARY TO C OF O/NONE/ECB NOV ISSUED	11474;6	-73.91523225	40.81876477	67	0.2	99.8
96	435 EAST 153 STREET Bronx New York	10455	5/12/2017	MARCH: WORK WITHOUT PERMIT/ECB NOV ISSUED	11474;6	-73.91523225	40.81876477	67	0.2	99.8
97	4466 BAYCHESTER AVENUE Bronx New York	10466	5/11/2017	MARCH: WORK WITHOUT PERMIT/ECB NOV ISSUED	11474;6	-73.84655465	40.90133359	444	2.8	97.2
98	126-19 MERRICK BOULEVARD Queens New York	11434	5/7/2017	MARCH: FAILURE TO MAINTAIN BLDG/ECB NOV ISSUED	11474;6	-73.76556148	40.68189855	366	6.6	93.4
99	180-25 LINDEN BOULEVARD Queens New York	11434	5/6/2017	MARCH: WORK WITHOUT PERMIT/ECB NOV ISSUED	11474;6	-73.76566595	40.69233251	424	0.5	99.5
100	225 47 STREET Brooklyn New York	11220	5/6/2017	MARCH: WORK WITHOUT PERMIT/ECB NOV ISSUED	11474;6	-74.01403951	40.65036556	2	3.5	96.5
101	593 3 AVENUE Brooklyn New York	11215	5/6/2017	MARCH: FAILURE TO MAINTAIN BLDG/ECB NOV ISSUED	11474;6	-73.99444854	40.66699498	117	55.6	44.4
102	715 61st STREET Brooklyn New York	11220	5/6/2017	MARCH: FAILURE TO MAINTAIN BLDG/ECB NOV ISSUED	11474;6	-74.0116478	40.63609079	118	5.1	94.9
103	859 FLATBUSH AVENUE Brooklyn New York	11226	5/5/2017	MARCH: NO ENFORCEMENT ACTION TAKEN	11482;33	-73.95861048	40.65135433	796.02	9.6	90.4

Cabaret Law 2.0: Discriminatory Enforcement - Preliminary Report Data (Jan. 2017 - July 2017)

#	Address Borough State	Zip Code	Date	**Data Taken from FOIL Request By The Artist Coalition & US Census**			Latitude	Census Tract	% White	% Non-White
				MARCH Results	Block # ; Lot #	Longitude				
104	112-51 ROOSEVELT AVENUE Queens New York	11368	4/30/2017	MARCH: OCCUPANCY CONTRARY TO C OF O/NONE/ECB NOV ISSUED	1702;62	-73.85282169	40.75267314	399	1.9	98.1
105	79-03 ROOSEVELT AVENUE Queens New York	11372	4/30/2017	MARCH: NO ENFORCEMENT ACTION TAKEN	9425;106	-73.88653864	40.74760516	285	36.1	63.9
106	38-22 108 STREET Queens New York	11368	4/29/2017	MARCH: OCCUPANCY CONTRARY TO C OF O/NONE/ECB NOV ISSUED	9550;76	-73.85956289	40.7516123	403	0.5	99.5
107	63-14 ROOSEVELT AVENUE Queens New York	11377	4/29/2017	MARCH: NO ENFORCEMENT ACTION TAKEN	9512;33	-73.90044776	40.74569585	261	6.8	93.2
108	81-01 NORTHERN BOULEVARD Queens New York	11372	4/29/2017	MARCH: NO ENFORCEMENT ACTION TAKEN	2334;20	-73.88620582	40.75574894	327	6	94
109	45-50 46 STREET Queens New York	11104	4/28/2017	MARCH: OCCUPANCY CONTRARY TO C OF O/NONE/ECB NOV ISSUED	2334;20	-73.91925786	40.74178631	183	47	53
110	45-50 46 STREET Queens New York	11104	4/28/2017	MARCH: NO ENFORCEMENT ACTION TAKEN	1723;1	-73.91925786	40.74178631	183	47	53
111	45-50 46 STREET Queens New York	11104	4/28/2017	ECB VIOLATION SERVED	1996;9	-73.91925786	40.74178631	183	47	53
112	45-50 46 STREET Queens New York	11104	4/28/2017	MARCH: NO ENFORCEMENT ACTION TAKEN	2016;22	-73.91925786	40.74178631	183	47	53
113	45-50 46 STREET Queens New York	11104	4/28/2017	MARCH: FAILURE TO MAINTAIN BLDG/ECB NOV ISSUED	2016;22	-73.91925786	40.74178631	183	47	53
114	45-50 46 STREET Queens New York	11104	4/28/2017	MARCH: OCCUPANCY CONTRARY TO C OF O/NONE/ECB NOV ISSUED	3567;3	-73.91925786	40.74178631	183	47	53
115	102-14 ROOSEVELT AVENUE Queens New York	11368	4/23/2017	MARCH: NO PA PERMIT/ECB NOV ISSUED	555;40	-73.86323	40.74960861	405	0.4	99.6
116	40-15 WARREN STREET Queens New York	11373	4/22/2017	MARCH: NO PA PERMIT/ECB NOV ISSUED	555;40	-73.86983796	40.74869287	465	3.5	96.5
117	80-14 ROOSEVELT AVENUE Queens New York	11372	4/22/2017	MARCH: FAILURE TO MAINTAIN BLDG/ECB NOV ISSUED	3079;25	-73.88517257	40.74725796	269.01	3.7	96.3
118	859 FLATBUSH AVENUE Brooklyn New York	11226	4/22/2017	MARCH: OCCUPANCY CONTRARY TO C OF O/NONE/ECB NOV ISSUED	410;25	-73.95861048	40.65135433	796.02	9.6	90.4

Cabaret Law 2.0: Discriminatory Enforcement - Preliminary Report Data (Jan. 2017 - July 2017)

				Data Taken from FOIL Request By The Artist Coalition & US Census						
#	Address Borough State	Zip Code	Date	MARCH Results	Block # ; Lot #	Longitude	Latitude	Census Tract	% White	% Non-White
119	1449 FLATBUSH AVENUE Brooklyn New York	11210	4/21/2017	MARCH: NO ENFORCEMENT ACTION TAKEN	1955;9	-73.95004485	40.63544045	786	7.5	92.5
120	513 CONEY ISLAND AVENUE Brooklyn New York	11218	4/21/2017	MARCH: NO ENFORCEMENT ACTION TAKEN	9514;28	-73.97017582	40.64515086	1522	39.5	60.5
121	302 BROOME STREET Manhattan New York	10002	4/10/2017	MARCH: NO ENFORCEMENT ACTION TAKEN	9514;28	-73.99219887	40.71893202	41	28.3	71.7
122	20 PRINCE STREET Manhattan New York	10012	4/9/2017	MARCH: NO ENFORCEMENT ACTION TAKEN	9532;4	-73.99454465	40.72262372	43	60.9	39.1
123	205 CHRYSTIE STREET Manhattan New York	10002	4/9/2017	MARCH: OCCUPANCY CONTRARY TO C OF O/NONE/ECB NOV ISSUED	2731;40	-73.99195719	40.72238749	36.01	23.6	76.4
124	302 BROOME STREET Manhattan New York	10002	4/9/2017	MARCH: NO ENFORCEMENT ACTION TAKEN	2731;40	-73.99219887	40.71893202	41	33.1	66.9
125	131 CHRYSTIE STREET Manhattan New York	10002	4/8/2017	MARCH: NO ENFORCEMENT ACTION TAKEN	834;33	-73.99351993	40.71950526	18	28.3	71.7
126	1744 NOSTRAND AVENUE Brooklyn New York	11226	4/8/2017	MARCH: NO PA PERMIT/ECB NOV ISSUED	8732;6	-73.94906684	40.64346524	826	7	93
127	2850 BROADWAY Manhattan New York	10025	4/8/2017	MARCH: NO PA PERMIT/ECB NOV ISSUED	8732;6	-73.96605725	40.80441938	199	61	39
128	4706 CHURCH AVENUE Brooklyn New York	11203	4/8/2017	MARCH: OCCUPANCY CONTRARY TO C OF O/NONE/ECB NOV ISSUED	2013;5	-73.93294518	40.65138893	860	0.3	99.7
129	1134 1st AVENUE Manhattan New York	10065	4/7/2017	MARCH: OCCUPANCY CONTRARY TO C OF O/NONE/ECB NOV ISSUED	2013;5	-73.96016354	40.76159348	106.02	76.5	23.5
130	467 W 125th STREET Manhattan New York	10027	4/7/2017	MARCH: NO ENFORCEMENT ACTION TAKEN	2013;5	-73.95575622	40.81327496	209.01	5.4	94.6
131	4703 CHURCH AVENUE Brooklyn New York	11203	4/7/2017	MARCH: NO PA PERMIT/ECB NOV ISSUED	2013;108	-73.93307072	40.65187826	870	1.6	98.4
132	1880 CARTER AVENUE Bronx New York	10457	4/2/2017	MARCH: NO ENFORCEMENT ACTION TAKEN	2013;9	-73.90146526	40.84749297	231	3	97

Cabaret Law 2.0: Discriminatory Enforcement - Preliminary Report Data (Jan. 2017 - July 2017)

#	Address Borough State	Zip Code	Date	**Data Taken from FOIL Request By The Artist Coalition & US Census**			Latitude	Census Tract	% White	% Non-White
				MARCH Results	Block # ; Lot #	Longitude				
133	2233 GRAND CONCOURSE Bronx New York	10453	4/2/2017	MARCH: NO ENFORCEMENT ACTION TAKEN	11623;29	-73.90108631	40.85631431	237.04	0.5	99.5
134	2274 JEROME AVENUE Bronx New York	10453	4/2/2017	MARCH: NO ENFORCEMENT ACTION TAKEN	11623;29	-73.90346732	40.85843352	239	0	100
135	2362 JEROME AVENUE Bronx New York	10468	4/2/2017	MARCH: NO ENFORCEMENT ACTION TAKEN	7343;5	-73.90233216	40.86026935	239	0	100
136	105-06 Jamaica Ave Queens, NY 11418	11418	4/1/2017	MARCH: NO ENFORCEMENT ACTION TAKEN	7343;6	-73.84168597	40.69502738	126.02	11.6	88.4
137	130-35 91 AVENUE Queens New York	11418	4/1/2017	MARCH: NO ENFORCEMENT ACTION TAKEN	7343;6	-73.81937745	40.69877705	142.02	6.9	93.1
138	220 WEST 242 STREET Bronx New York	10471	4/1/2017	MARCH: NO ENFORCEMENT ACTION TAKEN	7343;6	-73.89924884	40.88931619	285	6.9	93.1
139	78-16 ATLANTIC AVENUE Queens New York	11421	4/1/2017	MARCH: NO ENFORCEMENT ACTION TAKEN	5154;9	-73.86097274	40.68449584	34	11.7	88.3
140	107 NORTH 6 STREET Brooklyn New York	11249	3/31/2017	MARCH: EXIT PASSAGE OBSTRUCTED/ECB NOV & PARTIAL VACATE ISSUED P	5154;9	-73.95986071	40.71846616	555	63.1	36.9
141	174 BEDFORD AVENUE Brooklyn New York	11211	3/31/2017	VACATE	5165;64	-73.95768015	40.71816803	553	63.1	36.9
142	89-25 130 STREET Queens New York	11418	3/31/2017	VACATE	5165;64	-73.82061291	40.69916775	142.02	6.9	93.1
143	2071 CLOVE ROAD Staten Island New York	10304	3/30/2017	VACATE	5165;64	-74.08316348	40.60497212	50	57.3	42.7
144	2071 CLOVE ROAD Staten Island New York	10304	3/27/2017	VACATE	5165;64	-74.08316348	40.60497212	50	57.3	42.7
145	498 EAST 138 STREET Bronx New York	10454	3/27/2017	MARCH: NO PA PERMIT/ECB NOV ISSUED	402;7501	-73.91976478	40.80748815	25	2.4	97.6
146	2520 PARK AVENUE Bronx New York	10451	3/26/2017	MARCH: FAILURE TO MAINTAIN BLDG/ECB NOV ISSUED	411;7501	-73.93011142	40.81188357	51	0.2	99.8
147	2576 THIRD AVENUE Bronx New York	10454	3/26/2017	MARCH: OCCUPANCY CONTRARY TO C OF O/NONE/ECB NOV ISSUED	411;7501	-73.9260118	40.81143141	39	6.8	93.2
148	435 EAST 153 STREET Bronx New York	10455	3/25/2017	MARCH: NO ENFORCEMENT ACTION TAKEN	411;7501	-73.91523225	40.81876477	67	0.2	99.8

Cabaret Law 2.0: Discriminatory Enforcement - Preliminary Report Data (Jan. 2017 - July 2017)

#	Address Borough State	Zip Code	Date	**Data Taken from FOIL Request By The Artist Coalition & US Census**			Latitude	Census Tract	% White	% Non-White
				MARCH Results	Block # ; Lot #	Longitude				
149	435 EAST 153 STREET Bronx New York	10455	3/25/2017	MARCH: NO ENFORCEMENT ACTION TAKEN	411;7501	-73.91523225	40.81876477	67	0.2	99.8
150	435 EAST 153 STREET Bronx New York	10455	3/25/2017	MARCH: NO ENFORCEMENT ACTION TAKEN	9535;3	-73.91523225	40.81876477	67	0.2	99.8
151	435 EAST 153 STREET Bronx New York	10455	3/25/2017	MARCH: NO ENFORCEMENT ACTION TAKEN	9226;31	-73.91523225	40.81876477	67	0.2	99.8
152	498 EAST 138 STREET Bronx New York	10454	3/25/2017	MARCH: NO ENFORCEMENT ACTION TAKEN	16166;43	-73.91976478	40.80748815	25	2.4	97.6
153	498 EAST 138 STREET Bronx New York	10454	3/25/2017	MARCH: EXIT PASSAGE OBSTRUCTED/ECB NOV ISSUED	16166;43	-73.91976478	40.80748815	25	2.4	97.6
154	498 EAST 138 STREET Bronx New York	10454	3/25/2017	MARCH: NO ENFORCEMENT ACTION TAKEN	16166;40	-73.91976478	40.80748815	25	2.4	97.6
155	498 EAST 138 STREET Bronx New York	10454	3/25/2017	MARCH: NO ENFORCEMENT ACTION TAKEN	16166;35	-73.91976478	40.80748815	25	2.4	97.6
156	130 LINCOLN AVENUE Staten Island New York	10306	3/24/2017	MARCH: EXIT PASSAGE OBSTRUCTED/ECB NOV ISSUED	1786;28	-74.10830398	40.57891187	122	86.3	13.7
157	2071 CLOVE ROAD Staten Island New York	10304	3/24/2017	MARCH: NO ENFORCEMENT ACTION TAKEN	3357;42	-74.08316348	40.60497212	50	57.3	42.7
158	116 NORTH 5 STREET Brooklyn New York	11249	3/17/2017	MARCH: NO ENFORCEMENT ACTION TAKEN	2483;23	-73.9599471	40.71708753	553	66.6	33.4
159	2247 7 AVENUE Manhattan New York	10027	3/12/2017	MARCH: NO ENFORCEMENT ACTION TAKEN	2483;23	-73.94461907	40.81342849	226	13.4	86.6
160	2271 7 AVENUE Manhattan New York	10030	3/12/2017	MARCH: NO ENFORCEMENT ACTION TAKEN	2483;23	-73.94398797	40.81429428	226	13.4	86.6
161	2271 7 AVENUE Manhattan New York	10030	3/12/2017	MARCH: NO ENFORCEMENT ACTION TAKEN	2483;23	-73.94398797	40.81429428	226	13.4	86.6
162	2271 7 AVENUE Manhattan New York	10030	3/12/2017	MARCH: NO ENFORCEMENT ACTION TAKEN	2483;23	-73.94398797	40.81429428	226	13.4	86.6

Cabaret Law 2.0: Discriminatory Enforcement - Preliminary Report Data (Jan. 2017 - July 2017)

#	Address Borough State	Zip Code	Date	**Data Taken from FOIL Request By The Artist Coalition & US Census**			Latitude	Census Tract	% White	% Non-White
				MARCH Results	Block # ; Lot #	Longitude				
163	2271 7 AVENUE Manhattan New York	10030	3/12/2017	MARCH: NO ENFORCEMENT ACTION TAKEN	642;1	-73.94398797	40.81429428	226	13.4	86.6
164	2271 7 AVENUE Manhattan New York	10030	3/12/2017	MARCH: NO ENFORCEMENT ACTION TAKEN	11136;23	-73.94398797	40.81429428	226	13.4	86.6
165	2361 7 AVENUE Manhattan New York	10030	3/12/2017	MARCH: NO ENFORCEMENT ACTION TAKEN	1457;3	-73.94183999	40.81715964	230	7.8	92.2
166	1693 AMSTERDAM AVENUE Manhattan New York	10031	3/11/2017	MARCH: OCCUPANCY CONTRARY TO C OF O/NONE/ECB NOV ISSUED	482;7501	-73.94803144	40.82428721	227	21.7	78.3
167	195 DEKALB AVENUE Brooklyn New York	11205	3/11/2017	MARCH: FAILURE TO MAINTAIN BLDG/ECB NOV ISSUED	482;7501	-73.97189324	40.68969739	183	62.5	37.5
168	2906 8 AVENUE Manhattan New York	10039	3/11/2017	MARCH: NO ENFORCEMENT ACTION TAKEN	1908;40	-73.9375568	40.82824865	236	1.8	98.2
169	350 MESEROLE STREET Brooklyn New York	11206	3/11/2017	MARCH: NO ENFORCEMENT ACTION TAKEN	11009;10	-73.93436386	40.70860508	485	49.2	50.8
170	3964 10 AVENUE Manhattan New York	10034	3/11/2017	MARCH: NO ENFORCEMENT ACTION TAKEN	11009;10	-73.91723202	40.86733999	303	32.5	67.5
171	459 CITY ISLAND AVENUE Bronx New York	10464	3/11/2017	MARCH: WORK WITHOUT PERMIT/ECB NOV ISSUED	3366;43	-73.78931613	40.85103055	516	67.9	32.1
172	524 WEST 207 STREET Manhattan New York	10034	3/11/2017	MARCH: NO ENFORCEMENT ACTION TAKEN	390;34	-73.91983536	40.86499125	293	5.6	94.4
173	565 WEST 207 STREET Manhattan New York	10034	3/11/2017	MARCH: NO ENFORCEMENT ACTION TAKEN	2483;23	-73.92001314	40.86638707	293	5.6	94.4
174	857 ATLANTIC AVENUE Brooklyn New York	11238	3/11/2017	MARCH: OCCUPANCY CONTRARY TO C OF O/NONE/ECB NOV ISSUED	410;55	-73.96508137	40.68154128	199	48.4	51.6
175	300 AUDUBON AVENUE Manhattan New York	10033	3/10/2017	MARCH: NO ENFORCEMENT ACTION TAKEN	410;55	-73.93299164	40.84834568	269	6.8	93.2
176	459 MYRTLE AVENUE Brooklyn New York	11205	3/10/2017	MARCH: NO ENFORCEMENT ACTION TAKEN	11032;8	-73.96717138	40.69352404	191	51.5	48.5

Cabaret Law 2.0: Discriminatory Enforcement - Preliminary Report Data (Jan. 2017 - July 2017)

#	Address Borough State	Zip Code	Date	**Data Taken from FOIL Request By The Artist Coalition & US Census**			Latitude	Census Tract	% White	% Non-White
				MARCH Results	Block # ; Lot #	Longitude				
177	4160 BROADWAY Manhattan New York	10033	3/4/2017	MARCH: NO ENFORCEMENT ACTION TAKEN	11032;8	-73.93788164	40.84699389	263	9.7	90.3
178	2102 AMSTERDAM AVENUE Manhattan New York	10032	3/3/2017	MARCH: OCCUPANCY CONTRARY TO C OF O/NONE/ECB NOV ISSUED	11032;8	-73.93901943	40.83753421	243.01	14	86
179	2106 AMSTERDAM AVENUE Manhattan New York	10032	3/3/2017	MARCH: NO ENFORCEMENT ACTION TAKEN	11032;8	-73.93891445	40.8376777	243.01	14	86
180	2244 AMSTERDAM AVENUE Manhattan New York	10032	3/3/2017	MARCH: OCCUPANCY CONTRARY TO C OF O/NONE/ECB NOV ISSUED	16166;5	-73.93550828	40.84229836	253	15.1	84.9
181	3915 BROADWAY Manhattan New York	10032	3/3/2017	MARCH: OCCUPANCY CONTRARY TO C OF O/NONE/ECB NOV ISSUED	16166;5	-73.94225256	40.83841498	245	7.3	92.7
182	151 AVENUE C Manhattan New York	10009	2/27/2017	MARCH: NO ENFORCEMENT ACTION TAKEN	16166;5	-73.97803752	40.72565749	28	56.4	43.6
183	137 SCHENECTADY AVENUE Brooklyn New York	11213	2/26/2017	MARCH: OCCUPANCY CONTRARY TO C OF O/NONE/ECB NOV ISSUED	16166;5	-73.93307059	40.67440798	309	2.7	97.3
184	778 FRANKLIN AVENUE Brooklyn New York	11238	2/26/2017	MARCH: NO ENFORCEMENT ACTION TAKEN	16166;5	-73.95782116	40.67193909	217	21.8	78.2
185	1188 BEDFORD AVENUE Brooklyn New York	11216	2/25/2017	MARCH: OCCUPANCY CONTRARY TO C OF O/NONE/ECB NOV ISSUED	16166;5	-73.95422416	40.68339769	227	28	72
186	960 ATLANTIC AVENUE Brooklyn New York	11238	2/25/2017	MARCH: WORK WITHOUT PERMIT/ECB NOV ISSUED	9538;8	-73.96242047	40.68038811	203	38.3	61.7
187	960 ATLANTIC AVENUE Brooklyn New York	11238	2/25/2017	MARCH: NO ENFORCEMENT ACTION TAKEN	715;2	-73.96242047	40.68038811	203	38.3	61.7
188	960 ATLANTIC AVENUE Brooklyn New York	11238	2/25/2017	MARCH: NO ENFORCEMENT ACTION TAKEN	2343;5	-73.96242047	40.68038811	203	38.3	61.7
189	960 ATLANTIC AVENUE Brooklyn New York	11238	2/25/2017	MARCH: NO ENFORCEMENT ACTION TAKEN	9326;1	-73.96242047	40.68038811	203	38.3	61.7
190	990 ATLANTIC AVENUE Brooklyn New York	11238	2/25/2017	MARCH: NO ENFORCEMENT ACTION TAKEN	9326;1	-73.96119918	40.68015755	305	39.6	60.4

Cabaret Law 2.0: Discriminatory Enforcement - Preliminary Report Data (Jan. 2017 - July 2017)

#	Address Borough State	Zip Code	Date	**Data Taken from FOIL Request By The Artist Coalition & US Census**			Latitude	Census Tract	% White	% Non-White
				MARCH Results	Block # ; Lot #	Longitude				
191	95 HALSEY STREET Brooklyn New York	11216	2/24/2017	MARCH: OCCUPANCY CONTRARY TO C OF O/NONE/ECB NOV ISSUED	9257;53	-73.94975049	40.6820527	249	22.8	77.2
192	960 MYRTLE AVENUE Brooklyn New York	11206	2/24/2017	MARCH: OCCUPANCY CONTRARY TO C OF O/NONE/ECB NOV ISSUED	9257;53	-73.94305496	40.69584269	283	12.6	87.4
193	149-15 JAMAICA AVENUE Queens New York	11435	2/18/2017	MARCH: NO ENFORCEMENT ACTION TAKEN	9453;22	-73.80514956	40.70224614	240	3.1	96.9
194	149-23 JAMAICA AVENUE Queens New York	11435	2/18/2017	MARCH: NO ENFORCEMENT ACTION TAKEN	4616;42	-73.80486061	40.70226458	240	3.1	96.9
195	173-06 JAMAICA AVENUE Queens New York	11432	2/17/2017	MARCH: WORK WITHOUT PERMIT/ECB NOV ISSUED	4616;42	-73.78638316	40.70769755	444	2.8	97.2
196	92-06 173 STREET Queens New York	11433	2/17/2017	MARCH: NO ENFORCEMENT ACTION TAKEN	4616;42	-73.78683786	40.70760986	444	2.8	97.2
197	285 BROADWAY Manhattan New York	10007	2/11/2017	MARCH: NO ENFORCEMENT ACTION TAKEN	1827;6	-74.00636693	40.71461626	21	75.4	24.6
198	32 CLIFF STREET Manhattan New York	10038	2/10/2017	MARCH: OCCUPANCY CONTRARY TO C OF O/NONE/ECB NOV ISSUED	1827;6	-74.00494528	40.7081377	15.02	68.1	31.9
199	1271 MYRTLE AVENUE Brooklyn New York	11221	2/9/2017	MARCH: NO ENFORCEMENT ACTION TAKEN	1827;6	-73.92797157	40.69799077	423	23.9	76.1
200	1186 EVERGREEN AVENUE Bronx New York	10472	2/4/2017	MARCH: EXIT PASSAGE OBSTRUCTED/ECB NOV ISSUED	1827;6	-73.88070443	40.82819511	50.02	1.3	98.7
201	1186 EVERGREEN AVENUE Bronx New York	10472	2/4/2017	MARCH: OCCUPANCY CONTRARY TO C OF O/NONE/ECB NOV ISSUED	1827;6	-73.88070443	40.82819511	50.02	1.3	98.7
202	1186 EVERGREEN AVENUE Bronx New York	10472	2/4/2017	MARCH: OCCUPANCY CONTRARY TO C OF O/NONE/ECB NOV ISSUED	3738;43	-73.88070443	40.82819511	50.02	1.3	98.7
203	1186 EVERGREEN AVENUE Bronx New York	10472	2/4/2017	MARCH: OCCUPANCY CONTRARY TO C OF O/NONE/ECB NOV ISSUED	3738;43	-73.88070443	40.82819511	50.02	1.3	98.7
204	1859 WESTCHESTER AVENUE Bronx New York	10472	2/4/2017	MARCH: NO ENFORCEMENT ACTION TAKEN	3738;43	-73.86402627	40.83276211	76	4.1	95.9

Cabaret Law 2.0: Discriminatory Enforcement - Preliminary Report Data (Jan. 2017 - July 2017)

#	Address Borough State	Zip Code	Date	**Data Taken from FOIL Request By The Artist Coalition & US Census**			Latitude	Census Tract	% White	% Non-White
				MARCH Results	Block # ; Lot #	Longitude				
205	3160 FULTON STREET Brooklyn New York	11208	2/4/2017	MARCH: NO ENFORCEMENT ACTION TAKEN	3738;43	-73.87826442	40.68173331	1174	0.9	99.1
206	3162 FULTON STREET Brooklyn New York	11208	2/4/2017	MARCH: NO PA PERMIT/ECB NOV ISSUED	3738;43	-73.87819508	40.68174783	1174	0.9	99.1
207	100 JAMAICA AVENUE Brooklyn New York	11207	2/3/2017	MARCH: NO PA PERMIT/ECB NOV & PARTIAL VACATE ISSUED P	3508;33	-73.89635307	40.67842902	1146	2.8	97.2
208	1172 EAST GUNHILL ROAD Bronx New York	10469	2/3/2017	MARCH: NO ENFORCEMENT ACTION TAKEN	3508;33	-73.85295034	40.8727805	348	2.3	97.7
209	1246 EAST GUNHILL ROAD Bronx New York	10469	2/3/2017	MARCH: NO ENFORCEMENT ACTION TAKEN	1643;62	-73.85126414	40.87226364	348	2.3	97.7
210	1450 EAST GUNHILL ROAD Bronx New York	10469	2/3/2017	MARCH: WORK WITHOUT PERMIT/ECB NOV ISSUED	9572;2	-73.84406274	40.86895315	360	11	89
211	1306 JEROME AVENUE Bronx New York	10452	1/29/2017	MARCH: WORK WITHOUT PERMIT/ECB NOV ISSUED	9572;7	-73.9188264	40.83806419	221.01	0.1	99.9
212	25 A EAST 170 STREET Bronx New York	10452	1/29/2017	MARCH: OCCUPANCY CONTRARY TO C OF O/NONE/ECB NOV ISSUED	3263;4	-73.91637655	40.83999786	223	1.8	98.2
213	590 GRAND CONCOURSE Bronx New York	10451	1/29/2017	MARCH: OCCUPANCY CONTRARY TO C OF O/NONE/ECB NOV ISSUED	3263;4	-73.92638442	40.81952964	61	2.2	97.8
214	590 GRAND CONCOURSE Bronx New York	10451	1/29/2017	MARCH: OCCUPANCY CONTRARY TO C OF O/NONE/ECB NOV ISSUED	3263;4	-73.92638442	40.81952964	61	2.2	97.8
215	590 GRAND CONCOURSE Bronx New York	10451	1/29/2017	MARCH: OCCUPANCY CONTRARY TO C OF O/NONE/ECB NOV ISSUED	3263;4	-73.92638442	40.81952964	61	2.2	97.8
216	590 GRAND CONCOURSE Bronx New York	10451	1/29/2017	MARCH: NO ENFORCEMENT ACTION TAKEN	3263;4	-73.92638442	40.81952964	61	2.2	97.8
217	1346 E L GRANT HIGHWAY Bronx New York	10452	1/28/2017	MARCH: OCCUPANCY CONTRARY TO C OF O/NONE/ECB NOV ISSUED	3263;4	-73.92137785	40.84079622	179.02	1.1	98.9
218	1472 OGDEN AVENUE Bronx New York	10452	1/28/2017	MARCH: OCCUPANCY CONTRARY TO C OF O/NONE/ECB NOV ISSUED	3263;4	-73.92340376	40.84403083	211	21.4	78.6

Cabaret Law 2.0: Discriminatory Enforcement - Preliminary Report Data (Jan. 2017 - July 2017)

#	Address Borough State	Zip Code	Date	**Data Taken from FOIL Request By The Artist Coalition & US Census**			Latitude	Census Tract	% White	% Non-White
				MARCH Results	Block # ; Lot #	Longitude				
219	1370 ROCKAWAY PARKWAY Brooklyn New York	11236	1/27/2017	MARCH: NO ENFORCEMENT ACTION TAKEN	1613;9	-73.90378471	40.64613428	968	8.7	91.3
220	9117 AVENUE L Brooklyn New York	11236	1/27/2017	MARCH: OCCUPANCY CONTRARY TO C OF O/NONE/ECB NOV ISSUED	3738;38	-73.89937063	40.6363765	992	95.1	4.9
221	32-03 BROADWAY Queens New York	11106	1/21/2017	MARCH: OCCUPANCY CONTRARY TO C OF O/NONE/ECB NOV ISSUED	3738;38	-73.92425797	40.76170023	61	52.3	47.7
222	43-13 BROADWAY Queens New York	11103	1/21/2017	VACATE	3738;38	-73.91596537	40.75779746	153	46.3	53.7
223	25-79 STEINWAY STREET Queens New York	11103	1/20/2017	VACATE	3738;38	-73.91303829	40.76585894	143	48.3	51.7
224	28-26 STEINWAY STREET Queens New York	11103	1/20/2017	VACATE	3738;38	-73.91449788	40.76494122	65.02	48.9	51.1
225	129 AVENUE C Manhattan New York	10009	1/15/2017	MARCH: OCCUPANCY CONTRARY TO C OF O/NONE/ECB NOV ISSUED	3738;38	-73.97854061	40.72493195	26.02	55.9	44.1
226	25 3 AVENUE Manhattan New York	10003	1/14/2017	MARCH: OCCUPANCY CONTRARY TO C OF O/NONE/ECB NOV ISSUED	3738;38	-73.9895029	40.72962034	38	66.3	33.7
227	706 FAILE STREET Bronx New York	10474	1/13/2017	MARCH: OCCUPANCY CONTRARY TO C OF O/NONE/ECB NOV ISSUED	3738;38	-73.88636843	40.81476693	93	0.8	99.2
228	1019 SIMPSON STREET Bronx New York	10459	1/12/2017	VACATE	3738;38	-73.89339859	40.8235439	159	0.6	99.4
229	706 FAILE STREET Bronx New York	10474	1/12/2017	MARCH: NO ENFORCEMENT ACTION TAKEN	1962;1	-73.88636843	40.81476693	93	0.8	99.2
230	960 EAST 165 STREET Bronx New York	10459	1/12/2017	MARCH: NO ENFORCEMENT ACTION TAKEN	1996;7503	-73.89452975	40.8237754	129.01	1.5	98.5
231	820 39 STREET Brooklyn New York	11232	1/7/2017	MARCH: EXIT PASSAGE OBSTRUCTED/ECB NOV ISSUED	1613;9	-73.99683891	40.64671906	90	3.9	96.1
232	4417 NEW UTRECHT AVENUE Brooklyn New York	11219	1/6/2017	MARCH: NO ENFORCEMENT ACTION TAKEN	3263;2	-73.99404126	40.64011922	222	90.9	9.1
233	4417 NEW UTRECHT AVENUE Brooklyn New York	11219	1/6/2017	MARCH: NO ENFORCEMENT ACTION TAKEN	2483;23	-73.99404126	40.64011922	222	90.9	9.1
234	947 61 STREET Brooklyn New York	11219	1/6/2017	MARCH: EXIT PASSAGE OBSTRUCTED/ECB NOV & PARTIAL VACATE ISSUED P	2483;23	-74.00676609	40.63314048	118	5.1	94.9

Cabaret Law 2.0: Discriminatory Enforcement - Preliminary Report Data (Jan. 2017 - July 2017)

****Data Taken from FOIL Request By The Artist Coalition & US Census****

#	Address Borough State	Zip Code	Date	MARCH Results	Block # ; Lot #	Longitude	Latitude	Census Tract	% White	% Non-White
---	-----------------------	----------	------	---------------	--------------------	-----------	----------	--------------	---------	-------------

NYC ARTIST COALITION

WHAT IS M.A.R.C.H?

The Multi-Agency Response to Community Hotspots (M.A.R.C.H.) are terrifying raids that shutter vital cultural spaces.

M.A.R.C.H. is a group of City agencies, headed by the NYPD, and includes the SLA, DOB, DEP, FDNY, and DOHMH, that primarily organizes and target community spaces in order to close them.

M.A.R.C.H. efforts result in a terrifying raid in the middle of the night, with half a dozen city agencies storming a venue, closing the space, and issuing numerous fines so as to cripple the business and force a shutdown.

TALKS NOT RAIDS

M.A.R.C.H. is purposefully secretive, preventing any possible improvements. As a City, we need to know how cultural spaces are chosen to be targeted.

On average, there are roughly 340 raids every year, to devastating effect.

An NYPD Operations Order obtained through a Freedom of Information Request, states clearly that venue operators will not be told of any regulatory issues until the space is raided. This means that it is nearly impossible for these cultural spaces and small businesses to resolve any outstanding issues without first being raided.

City Agencies must interact with cultural venues in a way that offers any possibility to address potential issues and offers them the respect and dignity that any other small business receives.

HOW THE NYC COUNCIL MUST ACT

Pass Intro 1156 for transparency, accountability, and oversight on the M.A.R.C.H. program.

Intro 1156 requires the Mayor's Office of Criminal Justice to provide quarterly reports on Multi-Agency Response to Community Hotspots ("MARCH") operations. The reports would include information on establishments subject to MARCH operations, complaints or issues that led to interventions, summonses issued as a result of MARCH operations and business closures resulting from those summonses.

We need talks not raids. Mandate transparency and accountability on M.A.R.C.H. (Multi-Agency Response to Community Hotspots) operations. Community 'hotspots' are precious and need to be protected and sustained, not targeted.

NYC ARTIST COALITION

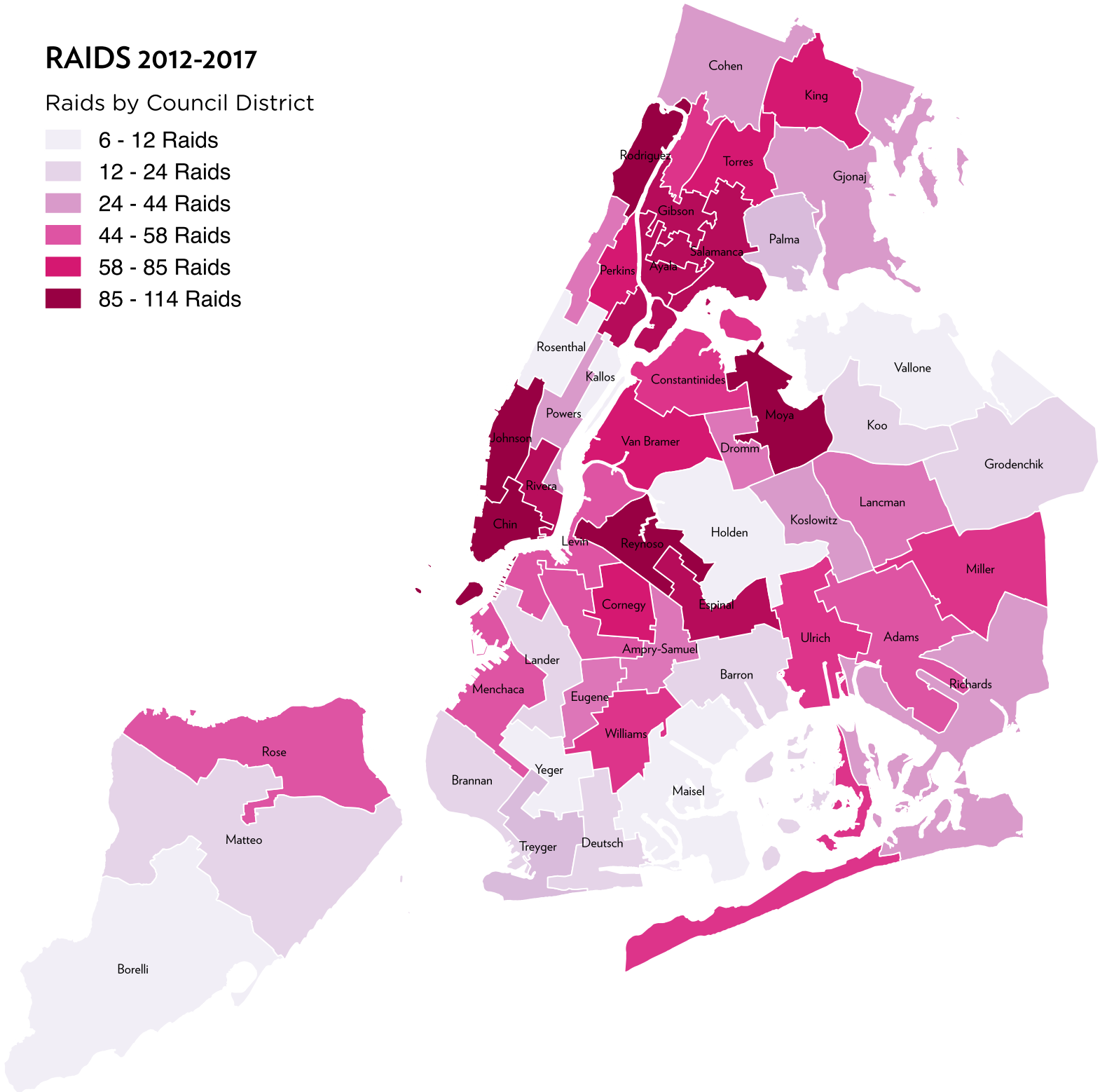

M.A.R.C.H Raids 2012 - 2017

Multi-Agency Response to Community Hotspots (M.A.R.C.H.)
Raids terrify & shutter vital community spaces.

TalksNotRaids.com

RAIDS 2012-2017

Raids by Council District



Source: NYPD Freedom of Information Request by journalist



POLICE DEPARTMENT
LEGAL BUREAU
F.O.I.L. UNIT, ROOM 110C
ONE POLICE PLAZA
NEW YORK, NY 10038

April 10, 2017

Liz Pelly
lizpelly@gmail.com

File # 2017-PL-1950

Dear Madam:

This is in further response to your letter dated, 02/13/2017, in which you request access to certain records under the New York State Freedom of Information Law ("FOIL").

Responsive to your request, the following item(s) have been accessed and/or copied:
NYPD Operations Order #27 re: MARCH Operation

Total of (4) pages enclosed.

You may appeal this decision or any portion thereof. Such an appeal must be made in writing, within 30 days of the date of this letter, and must be forwarded to: Sergeant Jordan S. Mazur, Records Access Appeals Officer, New York City Police Department, One Police Plaza, Room 1406, New York, N.Y. 10038. Please include copies of the FOIL request and this letter with your appeal.

Sincerely,

Richard Mantellino
Lieutenant
Records Access Officer

COURTESY • PROFESSIONALISM • RESPECT



OPERATIONS ORDER

SUBJECT: CRITERIA FOR SELECTING A LOCATION FOR INCLUSION INTO THE MULTI-AGENCY RESPONSE TO COMMUNITY HOTSPOTS (M.A.R.C.H.) OPERATION	
DATE ISSUED:	NUMBER:
07-11-14	27

1. The Multi-Agency Response to Community Hotspots (M.A.R.C.H.) Operation has been designed to direct enforcement efforts at establishments which have become a source of complaints from the community and have a negative impact on quality of life conditions in the surrounding neighborhood. A M.A.R.C.H. Operation is overseen by the Criminal Justice Coordinator's (CJC) Office and is coordinated by the New York City Police Department's Civil Enforcement Unit with assistance from the New York State Liquor Authority (SLA), the New York City Department of Buildings (DOB), the New York City Department of Environmental Protection (DEP), the New York City Fire Department (FDNY) and the Department of Health and Mental Hygiene (DOHMH).

2. In order to ensure that members of the service comply with the Department's criteria for including establishments into a M.A.R.C.H. Operation, the following procedure will be complied with:

PURPOSE To identify appropriate selection criteria to be used in designating establishments for inclusion in Multi-Agency Response to Community Hotspots (M.A.R.C.H.) Operations.

DEFINITIONS ELIGIBILITY – All commercial establishments either licensed or required to be licensed by State or City agencies, including but not limited to the SLA, are subject to inspection at any time the establishment is open to the public.

M.A.R.C.H. OPERATION – A Multi-Agency Response to Community Hotspots designed to direct enforcement efforts at specific establishments which have become a source of complaints from the community and have a negative impact on quality of life conditions in the surrounding neighborhood. A M.A.R.C.H. Operation is overseen by the Criminal Justice Coordinator's (CJC) Office and is coordinated by the New York City Police Department's Civil Enforcement Unit with assistance from the New York State Liquor Authority (SLA), the New York City Department of Buildings (DOB), the New York City Department of Environmental Protection (DEP), the New York City Fire Department (FDNY) and the Department of Health and Mental Hygiene (DOHMH).

PROCEDURE When designating establishments for inclusion in M.A.R.C.H. Operations:

- SPECIAL OPERATIONS LIEUTENANT/DESIGNATED SUPERVISOR**
1. Maintain an updated list of all establishments licensed by the SLA within confines of precinct based upon type of establishment. License certificates are color coded: Mixed Use (Purple), Nightclub/Cabaret (Red), Restaurant Wine (Olive), Other (Blue).
 2. Designate appropriate uniformed member of the service to:
 - a. Verify that 311 or community complaints of establishments have come from multiple complainants

**SPECIAL
OPERATIONS
LIEUTENANT/
DESIGNATED
SUPERVISOR
(continued)**

- (1) Community complaints and 311 calls reporting excessive noise and other quality of life violations inside or in the immediate vicinity of a location that have a nexus to an establishment may be used to support designating an establishment for inclusion in a M.A.R.C.H. Operation
 - b. Verify that incidents with a nexus to the establishment have been documented (e.g., **COMPLAINT REPORTS (PD313-152)**, **ON LINE BOOKING SYSTEM ARREST WORKSHEETS (PD244-159)**, summonses, etc.)
 - (1) Incidents requiring police attention inside of or in the immediate vicinity of a location that have a nexus to an establishment may be used for inclusion in a M.A.R.C.H. Operation
 - c. Verify that there is evidence that the establishment has failed to cooperate with members of the service
 - (1) The failure of management and employees of an establishment to cooperate with members of the service regarding matters of importance (e.g., police investigations or implementation of recommended crime prevention measures, etc.), when combined with other complaints or incidents, may be used to support designating an establishment for inclusion in a M.A.R.C.H. Operation.
3. Notify the community affairs officer when an establishment has been identified for potential inclusion in a M.A.R.C.H. Operation and provide an updated list.
 4. Review 311 reports weekly, giving special attention to nightlife hotspots, chronic locations, incidents and establishments.
 5. Confer with the crime prevention officer and field intelligence officer regarding recorded activity in and around the identified M.A.R.C.H. Operation location.
 6. Confer with PSA/Precinct Community Council and Community Board presidents to identify any undocumented complaints from the community.
 7. Visit the establishment within five working days.
 8. Gather information relative to the investigation/operation by utilizing contacts and standing relationships with community members.
 - a. DO NOT alert person(s) affiliated with the establishment, its patrons or community members of the ongoing investigation/operation.
 9. Confer with the crime prevention officer and field intelligence officer upon gathering information and ensure that the special operations lieutenant/designated supervisor is apprised of the findings.
 10. Document actions taken in steps "4" through "9" as appropriate or directed by Community Affairs Bureau.

**COMMUNITY
AFFAIRS
OFFICER**

OPERATIONS ORDER NO. 27

**PRECINCT
DETECTIVE
SQUAD
COMMANDER**

11. Report establishment's lack of cooperation with members of the service regarding prior criminal incidents to the commanding officer/designated supervisor, when applicable.

**CRIME
PREVENTION
OFFICER**

12. Review list of establishments and routinely visit establishments located within precinct.
13. Ensure establishments are familiar with crime prevention strategies and receive related crime prevention written materials.
14. Report to special operations lieutenant/designated supervisor all lack of cooperation in implementation of crime prevention strategies.
15. Share any significant findings with the special operations lieutenant/designated supervisor, field intelligence officer and community affairs officer.

**FIELD
INTELLIGENCE
OFFICER**

16. Compile all information and data received from the special operations lieutenant/designated supervisor, crime prevention officer and community affairs officer and deliver forms, reports and/or findings to the commanding officer.

**COMMANDING
OFFICER**

17. Review all information received and render a decision as to whether an establishment should be included in a M.A.R.C.H. Operation.

**ADDITIONAL
DATA**

OPERATIONAL CONSIDERATIONS

Only verified community complaints or 311/911 calls relating to noise, underage drinking, quality of life violations, drug sales or other violations should be considered when including an establishment in a M.A.R.C.H. Operation.

Complaints of grand larceny, petit larceny or identity theft within the establishment, provided that the establishment otherwise cooperates with the Department and plays no active role in the crime, will not be used as a basis for inclusion in M.A.R.C.H. Operations. These crimes are generally not the fault of the establishment and therefore, without more, the establishment should not be targeted because of these incidents.

An establishment's lack of cooperation with members of the service regarding incidents and other matters of importance to the Department, or unwillingness to implement recommended crime prevention measures or assist the Department in combating crime or other concerns, would also merit inclusion in a M.A.R.C.H. Operation.

It is important to strike a balance between the quality of life in a neighborhood and the successful operation of local businesses and establishments. To prevent undeserving establishments from being targeted, property crimes beyond the reasonable control of the establishment or other crimes, if security and other staff acted properly and assisted with police investigations, will not be used as the sole criteria for inclusion in a M.A.R.C.H. Operation.

OPERATIONS ORDER NO. 27

**ADDITIONAL
DATA**
(continued)

Requests for assistance to a specific City agency by a command should be made through channels to the M.A.R.C.H. Coordinator, Civil Enforcement Unit, Legal Bureau, and not directly to the City agency concerned.

**FORMS AND
REPORTS**

COMPLAINT REPORT (PD313-152)
ON LINE BOOKING SYSTEM ARREST WORKSHEET (PD244-159)

3. Any questions regarding M.A.R.C.H. Operations should be directed to the M.A.R.C.H. Coordinator, Civil Enforcement Unit, Legal Bureau at (917) 454-1100.

4. Commanding officers will ensure that the contents of this Order are brought to the attention of the members of their commands.

BY DIRECTION OF THE POLICE COMMISSIONER

DISTRIBUTION
All Commands

OPERATIONS ORDER NO. 27



June 17th, 2019

Chairman Vincent G. Bradley,
Commissioner Lily M. Fan, and
Commissioner Greely T. Ford

State Liquor Authority
317 Lenox Ave.
New York, NY 11226

Re: 'Prime Six Inc.' Liquor License

Dear Chairman Bradley, Commissioner Fan, and Commissioner Ford,

We write again regarding Prime Six Inc. Woodland bar ("Woodland") at 242 Flatbush Ave. Brooklyn, NY 11217. This is the fourth time our offices have written to the SLA about this establishment, this time to be entered to the record for an ongoing disciplinary hearing.

For years, neighbors have made complaints that detail public intoxication, noise, public urination, and concerns regarding drunk driving. The police have been called to this establishment on multiple occasions and they have witnessed public intoxication, noise, unruly behavior, trespassing, and vandalism. All of these complaints have gone far beyond the normal noise level or foot traffic that would be expected in living in close proximity to any nightlife establishment. There are other nightlife establishments in the vicinity, but they have been responsible neighbors. In contrast, Woodland presents a public safety hazard and we want to ensure the well-being of our constituents and all New York City residents. Additionally, Community Board Six has repeatedly voted against renewing their liquor license.

The community has had several meetings with the owner, Mr. Ofshtein with little change resulting. Our offices held a meeting with Mr. Ofshtein, the 78th precinct, and residents of the area, in December 2017. Mr. Ofshtein made it clear then that he felt he had made enough compromises and would not adhere to the community's wishes moving forward. We detailed this meeting in a letter to the SLA on April 16th, 2018 prior to a hearing where the agency accepted a \$12,000 fee from Woodland, and a plea of "condition no contest."

Issues with the bar did not stop after the first disciplinary hearing in April 2018. Our offices wrote again on August 16th, 2018 asking for the SLA to reconsider, and to revoke Woodland's liquor license.

On June 6th, 2019, the SLA issued an emergency summary suspension to Woodland. The bar sought a stay of the suspension pursuant to a TRO. We opposed this and asked that the suspension be enforced. It is our understanding that a New York State Supreme Court judge ruled in favor of the bar, and lifted their suspension immediately. The bar was able to serve liquor that evening.

Small businesses are vital to the fabric of Brooklyn communities, but all businesses must be good neighbors. Woodland has proven that it does not have respect for the greater community, or apparently the law, as it continues to over serve its customers, admit people beyond the capacity of the building, and violate numerous safety rules.

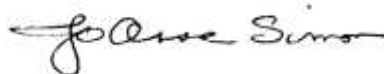
In the SLA's notice of Woodland's suspension on June 7th, it was mentioned that the agency "intends to seek the permanent cancelation or revocation of the license."¹ We ask that the SLA move forward with the revocation of the license.

Thank you for your attention to this matter. Should you require any further information, please contact our District offices. We look forward to your prompt response.

Sincerely,



Council Member Brad Lander



Assemblymember Jo Anne Simon



Senator Velmanette Montgomery

¹ <https://sla.ny.gov/news/sla-issues-emergency-suspension-brooklyn-bar-0>.

A Petition to Save Woodland!

WOODLAND IS UNDER ATTACK

Woodland's famous brunch is being threatened and WE MUST SAVE IT!

SIGN, SHARE, AND PROMOTE THIS PETITION IF YOU LOVE WOODLAND'S BRUNCH, LET'S KEEP BLACK BRUNCH IN BROOKLYN! BE SURE TO ADD YOUR EMAIL FOR UPDATES!

SUPPORT WOODLAND AT THE JULY 24TH LIQUOR LICENSE HEARING:

<https://www.eventbrite.com/e/woodlands-liquor-license-hearing-tickets-64429371986>